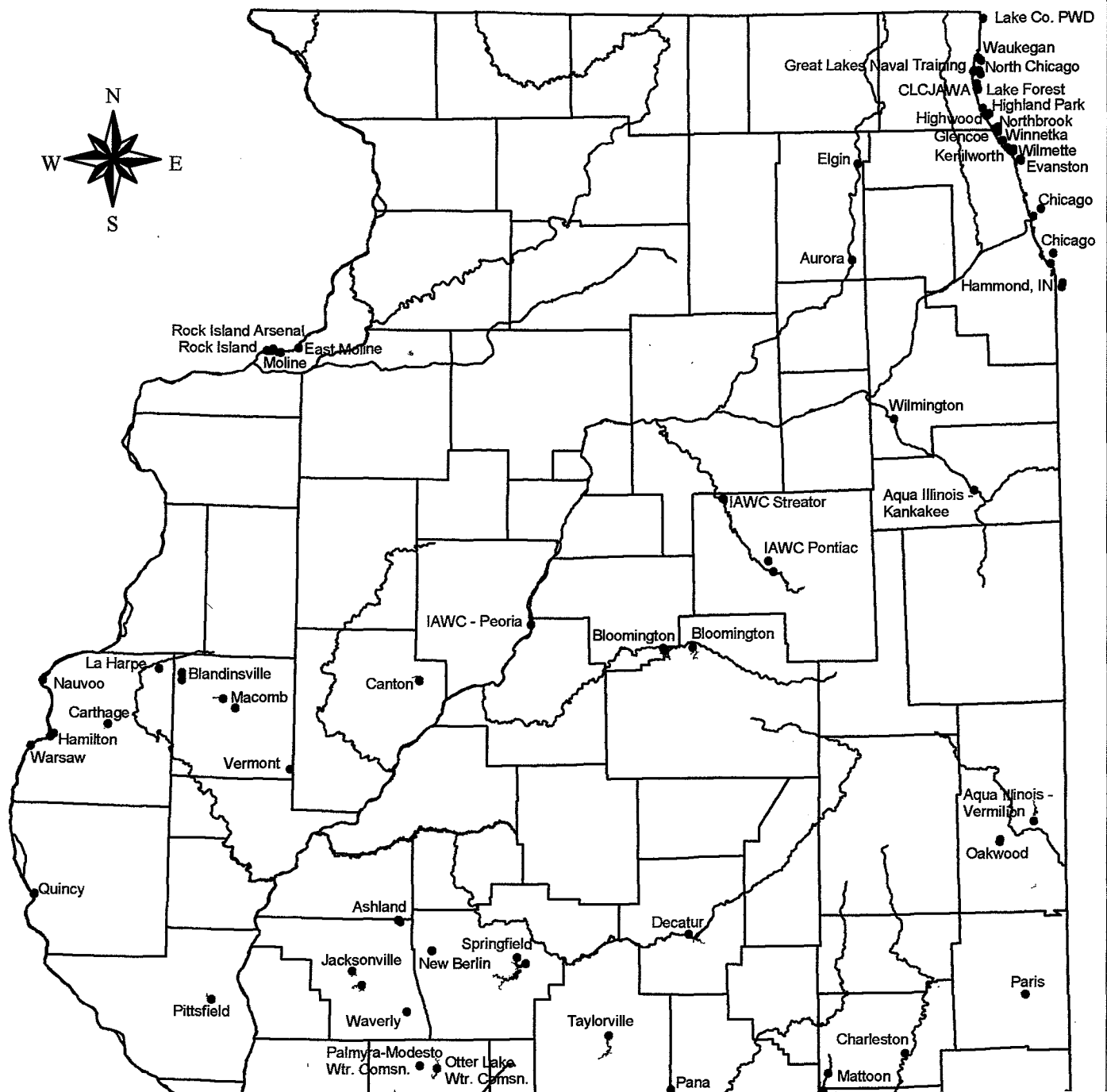



# Public Water Supply Intakes


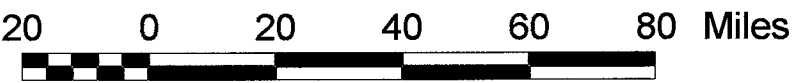
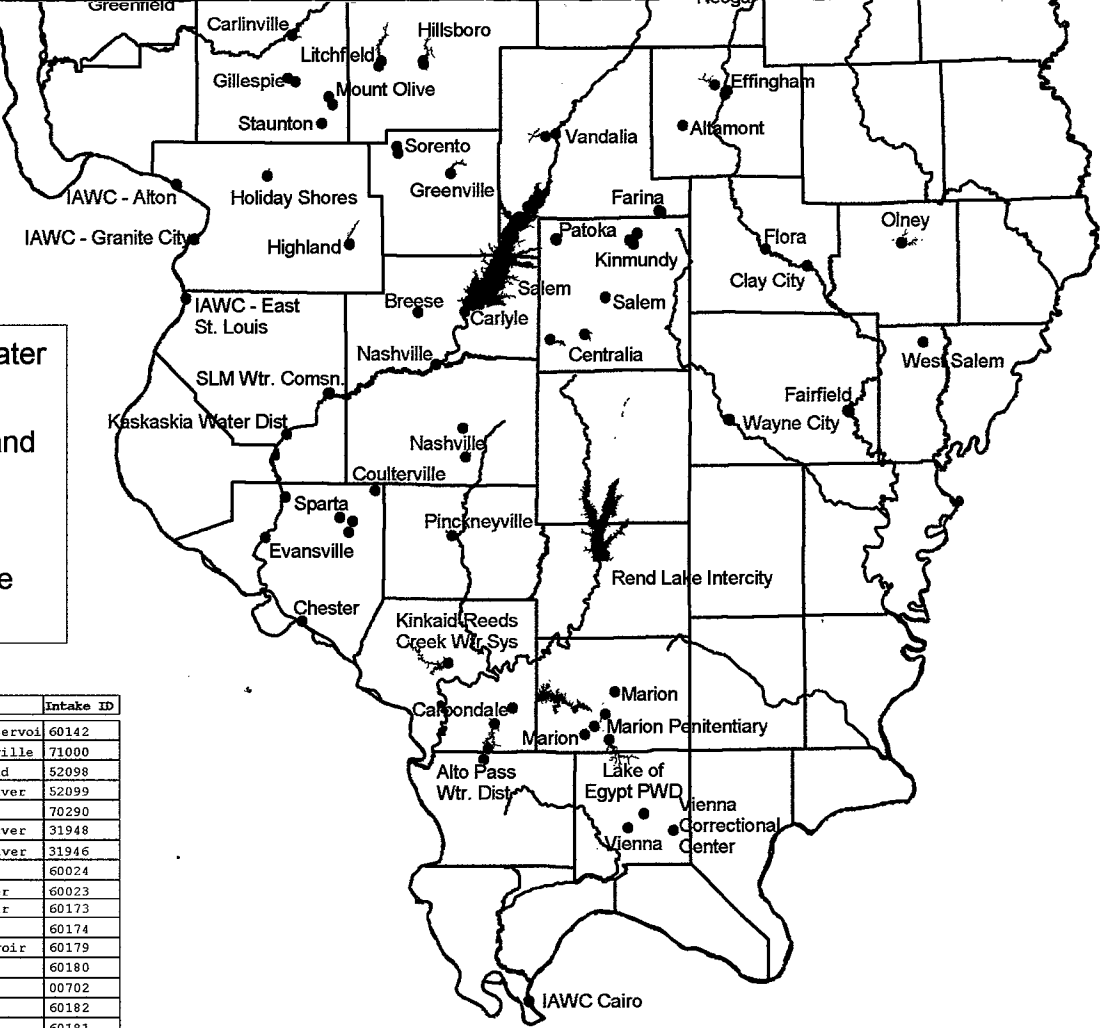
Facility Name	Fac. ID	Water Source	Intake ID
Altamont	0490050	Altamont Reservoir	45018
Alto Pass Wtr. Dis	1815150	Alto Pass Reservoir	71331
Alto Pass Wtr. Dis	1815150	Cedar Lake	71330
Ashland	0170100	Ashland New Reserv	52035
Ashland	0170100	Ashland Old Reserv	52034
Ashland	0170100	Little Indian Cree	52036
Aurora	0894070	Fox River	00679
Blandinsville	1090100	LaHarpe Creek	52077
Blandinsville	1090100	Blandinsville Ravr	52078
Blandinsville	1090100	Blandinsville NW R	00980
Bloomington	1130200	Mackinaw River	00400
Bloomington	1130200	Evergreen Lake	47615
Bloomington	1130200	Lake Bloomington	47614
Breese	0270250	Shoal Creek	60025
Breese	0270250	Shoal Creek	00877
Canton	0570250	Canton Lake	58089
Canton	0570250	Canton Lake	01374
Carbondale	0770150	Cedar Lake	70550
Carbondale	0770150	Carbondale Reservo	70551
Carlinville	1170150	Lake Carlinville	58088
Carlyle	0270300	Kaskaskia River	60043
Carthage	0670250	Carthage Reservoir	52133
Centralia	1214220	Lake Centralia	60048
Centralia	1214220	Raccoon Lake	60047
Charleston	0290100	Lake Charleston	45101
Chester	1570100	Mississippi River	60049
Chicago	0316000	Lake Michigan	00105
Chicago	0316000	Lake Michigan	01305
Chicago	0316000	Lake Michigan	01306
Chicago	0316000	Lake Michigan	00104
Clay City	0250050	Little Wabash Rive	70061
Clay City	0250050	Little Wabash Rive	70060
CLCJAWA	0971070	Lake Michigan	00681
Aqua IL - Vermilion	1835120	N. Fork Vermillion	47698
Coulterville	1570150	Coulterville Reser	60056
Decatur	1150150	Lake Decatur	45004
Decatur	1150150	Lake Decatur	00122
East Moline	1610250	Mississippi River	31934
Effingham	0490250	Lake Sara	01460
Effingham	0490250	Little Wabash Rive	01459
Effingham	0490250	CIPS Lake	45170
Elgin	0894380	Fox River	22157
Elgin	0894380	Fox River	22156
Elgin	0894380	Fox River	22155
Elgin	0894380	Fox River	22158
Evanston	0310810	Lake Michigan	01514
Evanston	0310810	Lake Michigan	21105
Evanston	0310810	Lake Michigan	01513
Evansville	1570250	Kaskaskia River	60068
Fairfield	1910100	Little Wabash Rive	71500
Fairfield	1910100	Little Wabash Rive	71501
Fairfield	1910100	Fairfield Reservoir	01369
Farina	0510150	E. Fork Kaskaskia	60069
Farina	0510150	borrow pit	60070
Flora	0250100	Little Wabash Rive	70070
Gillespie	1170400	Old Gillespie Lake	52129
Gillespie	1170400	New Gillespie Lake	52130
Glencoe	0310590	Lake Michigan	00106



Great Lakes Naval	0975227	Lake Michigan	01302
Greenfield	0610150	Greenfield Lake	60095
Greenville	0050050	Governor Bond Lake	60096
Hamilton	0670400	Mississippi River	00342
Hamilton	0670400	Mississippi River	52128
Hammond, IN	9990001	Lake Michigan	00386
Hammond, IN	9990001	Lake Michigan	00385
Hammond, IN	9990001	Lake Michigan	00191
Highland	1190550	Highland Silver Lk	60107
Highland Park	0970500	Lake Michigan	01482
Highland Park	0970500	Lake Michigan	00110
Highland Park	0970500	Lake Michigan	01481
Highwood	0970550	Lake Michigan	20235
Hillsboro	1350300	Lake Hillsboro	52125
Hillsboro	1350300	Lake Glenn Shoals	52126
Holiday Shores	1195110	Holiday Lake	60126
IAWC Alton	1195150	Mississippi River	01412
IAWC Alton	1195150	Mississippi River	60006
IAWC Cairo	0035030	Ohio River	70010
IAWC Cairo	0035030	Ohio River	70011
IAWC East St Louis	1635040	Mississippi River	60237
IAWC Granite City	1195030	Mississippi River	60236
IAWC Peoria	1435030	Illinois River	52159
IAWC Pontiac	1055030	Vermilion River	47521
IAWC Pontiac	1055030	Pontiac Qry. Rsvr.	01356
IAWC Streator	0995030	Vermilion River	11523
IAWC Streator	0995030	Streator Rsvr.	00150
Jacksonville	1370200	Lake Jacksonville	52124
Jacksonville	1370200	Mauvaise Terre Lak	52123
Aqua IL - Kankakee	0915030	Kankakee River	22082
Kaskaskia Wtr Dist	1635110	Kaskaskia River	60184
Kenilworth	0311500	Lake Michigan	00107
Kinkaid-Reeds Crk.	0775100	Kinkaid Lake	70620
Kinmundy	0210300	New Reservoir	01290
Kinmundy	0210300	Side Channel Rsvr	60120
Kinmundy	1210300	Borrow pit	60121
La Harpe	0670450	LaHarpe Reservoir	58003
La Harpe	0670450	Crooked Crk. S Brn	58004
Lake Co. PWD	0975790	Lake Michigan	00112
Lake Forest	0970800	Lake Michigan	00111
Lake Forest	0970800	Lake Michigan	01452
Lake of Egypt PWD	1995200	Lake of Egypt	71840
Litchfield	1350400	Litchfield Lake	00248
Litchfield	1350400	Lake Lou Yaeger	58034
Macomb	0903500	East Fork LaMoine	58058
Macomb	0903500	Spring Lake	58055
Marion	0990550	Merrin New Reservo	01355
Marion	0990550	Marion Reservoir	71851
Marion	0990550	Marion City Lake	71850
Marion Fed Pen	1995247	Reservoir	71876
Mattoon	0290250	Lake Mattoon	45113
Mattoon	0290250	Lake Paradise	45112
Moline	0610450	Mississippi River	33943
Mount Olive	1170700	Mount Olive Lake	52116
Mount Olive	1170700	Old Mt. Olive Rsvr.	52115
Nashville	1890300	Nashville Reservoir	60137
Nashville	1890300	Kaskaskia River	01357
Nashville	1890300	Washington Co. Lak	60138
Nauvoo	0670500	Mississippi River	52102
Neoga	0350150	Lake Mattoon	45019
New Berlin	1670800	Spring Creek	52103
New Berlin	1670800	New Berlin Reservo	52104
North Chicago	0971250	Lake Michigan	01301
North Chicago	0971250	Lake Michigan	00113
Northbrook	0312070	Lake Michigan	00130
Oakwood	1830600	Pond	45103
Oakwood	1830600	Salt Fork	45102
Olney	1590200	East Fork Lake	71170
Otter Lake Wtr. Co	1175200	Otter Lake	58059
Palmyra-Modesto Wt	1175150	Palmyra-Modesto La	52117
Pana	0210500	Lake Pana	52100
Paris	0450300	Twin Lakes	40029
Patoka	1210400	N Fork Kaskaskia	60143
Patoka	1210400	New Patoka Reservo	60141

- Active Public Water Supply Intakes
- Major Streams and Rivers
- Illinois Lakes
- County and State Boundaries

Facility Name	Fac. ID	Water Source	Intake ID
Patoka	1210400	Old Patoka Reservoir	60142
Pinckneyville	1450150	Lake Pinckneyville	71000
Pittsfield	1490750	Lake Pittsfield	52098
Quincy	0010650	Mississippi River	52099
Rend Lake Intercity	0555100	Rend Lake	70290
Rock Island	1610650	Mississippi River	31948
Rock Island Arsenal	1615387	Mississippi River	31946
SLM Wtr. Comsn.	1635090	SLM Reservoir	60024
SLM Wtr. Comsn.	1635090	Kaskaskia River	60023
Salem	1210450	Salem Reservoir	60173
Salem	1210450	Carlyle Lake	60174
Sorento	0050300	Sorento Reservoir	60179
Sorento	0050300	Shoal Creek	60180
Sparta	1570600	Sparta NW Res	00702
Sparta	1570600	New Reservoir	60182
Sparta	1570600	Old Reservoir	60181
Sparta	1570600	Kaskaskia River	60183
Springfield	1671200	Horse Creek	52141
Springfield	1671200	Lake Springfield	52140
Staunton	1171050	Staunton Reservoir	52097
Taylorville	0210600	Lake Taylorville	52089
Vandalia	0510350	Vandalia Lake	60223
Vandalia	0510350	Kaskaskia River	60222
Vermont	0570950	Vermont Reservoir	52081
Vienna	0870350	Bloomfield Lake	70810
Vienna	0870350	Vienna Reservoir	70811
Vienna Corr Center	0875510	Reservoir	70800
Warsaw	0670650	Mississippi River	52079
Waukegan	0971900	Lake Michigan	21001
Waverly	1370450	Waverly Lake	58038
Wayne City	1910450	Skilllet Fork	71560
Wayne City	1910450	Wayne City Reservo	71561
West Salem	0470200	Old Shale Pit	70130
Wilmette	0313300	Lake Michigan	01300
Wilmette	0313300	Lake Michigan	00108
Wilmington	1971100	Kankakee River	00341
Winnetka	0313300	Lake Michigan	00109
Winnetka	0313300	Lake Michigan	01299



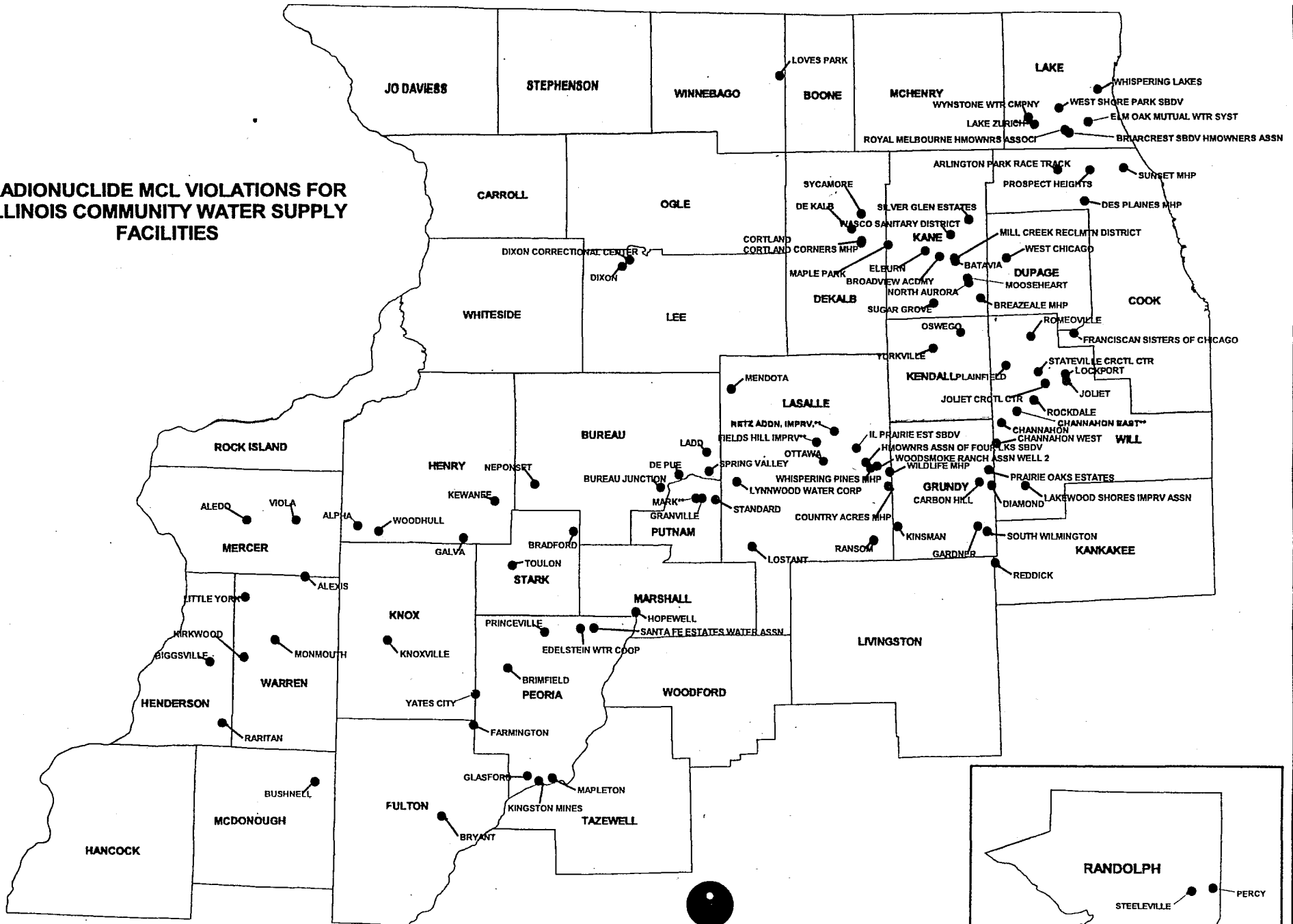
Illinois Environmental Protection Agency  
Division of Public Water Supplies  
Groundwater Section

March, 2004

Exhibit 1

R04-21 Exhibit 1 4/1/04 (AP)

**RADIONUCLIDE MCL VIOLATIONS FOR  
ILLINOIS COMMUNITY WATER SUPPLY  
FACILITIES**



- Facilities with Violations**
- Gross Alpha
  - Radium
  - Radium and Gross Alph
  - \*\* Denotes Facilities that Purchase Water



**SOURCE INFORMATION**  
County boundaries obtained from Illinois DNR. Radionuclide data obtained from Compliance Assurance Section of Illinois EPA, current of 8/29/01. Map created and compiled by Groundwater Section, Illinois EPA.

